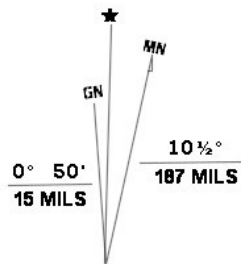
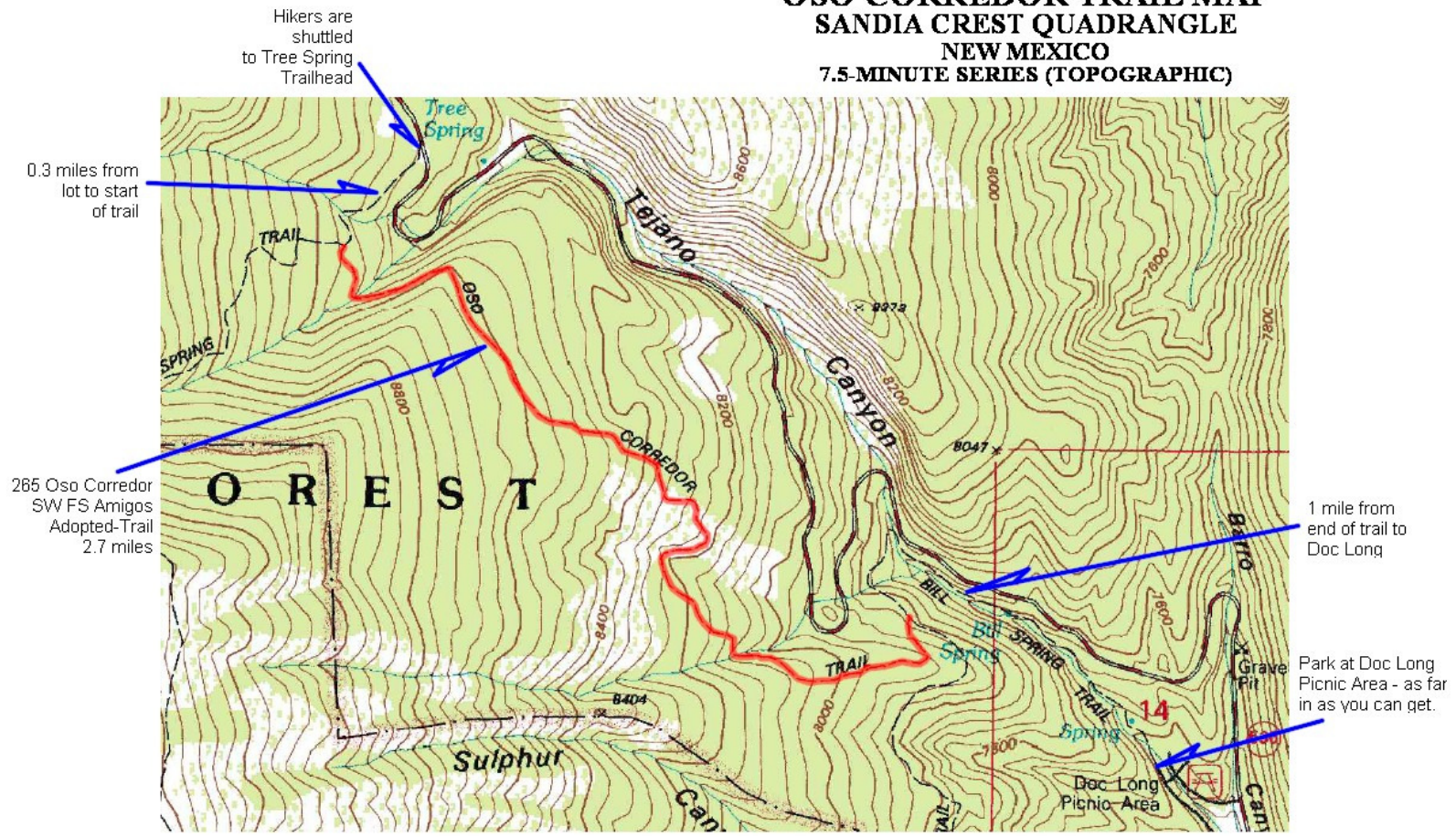


OSO CORREDOR TRAIL MAP

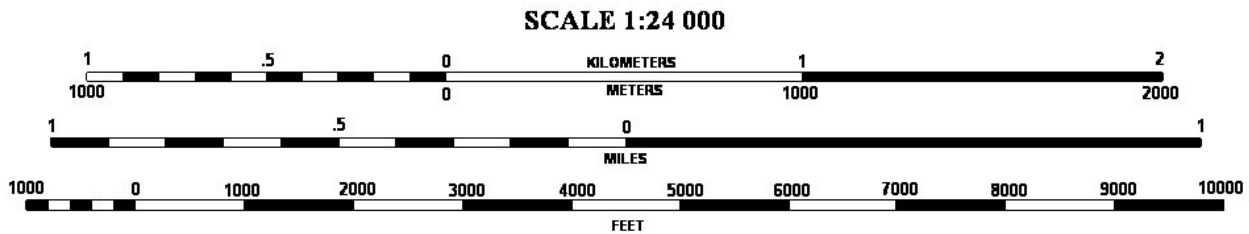
SANDIA CREST QUADRANGLE

NEW MEXICO

7.5-MINUTE SERIES (TOPOGRAPHIC)

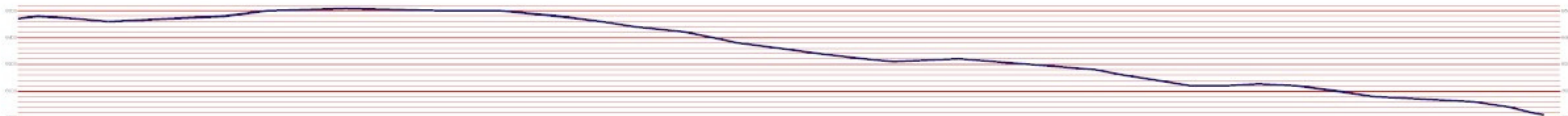


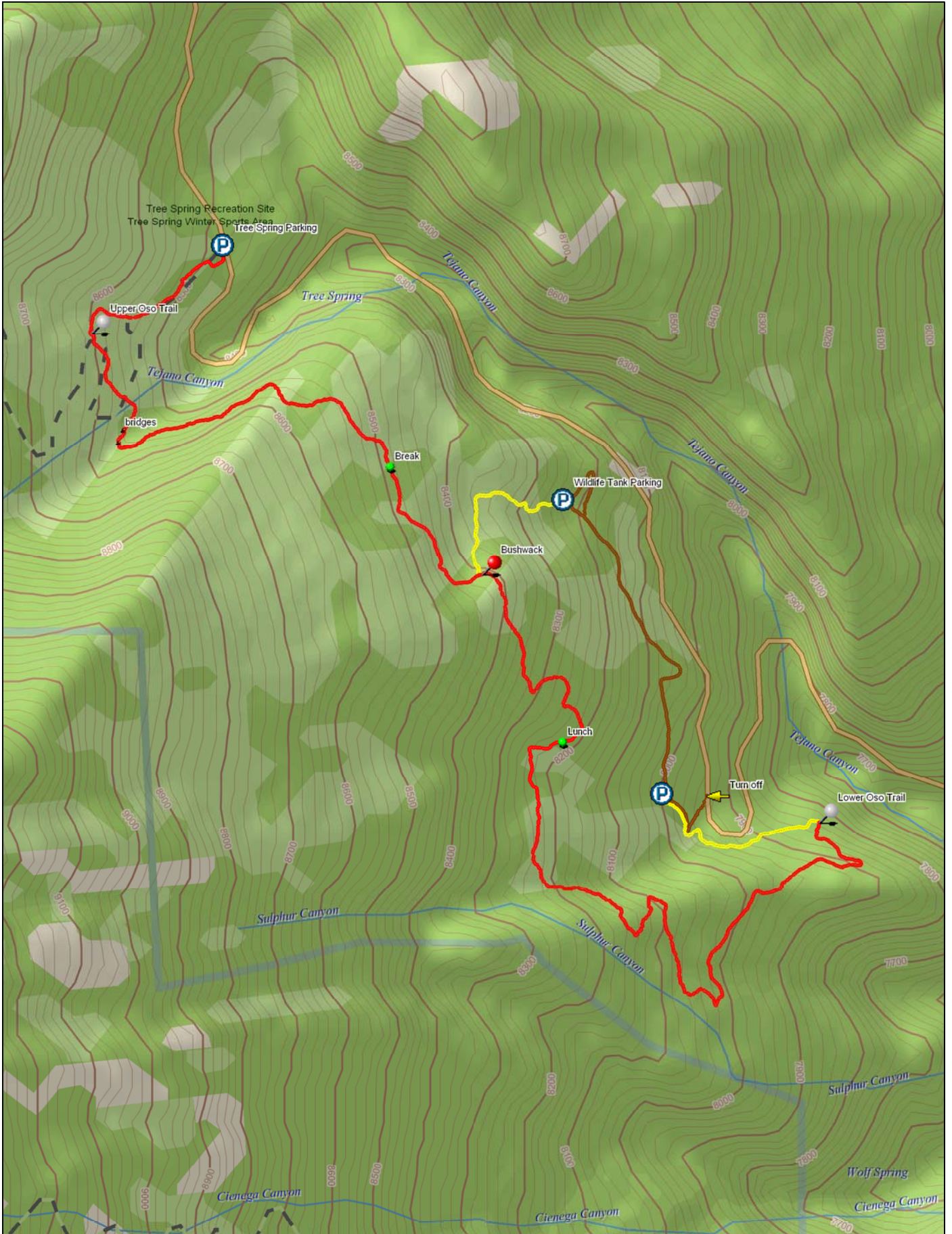
UTM GRID AND 1996 MAGNETIC NORTH
DECLINATION AT CENTER OF SHEET



SCALE 1:24 000
CONTOUR INTERVAL 40 FEET
NATIONAL GEODETIC VERTICAL DATUM OF 1929

Oso Corredor Trail Profile
From North to South





Data use subject to license.

© DeLorme. Topo USA® 8.

www.delorme.com

